







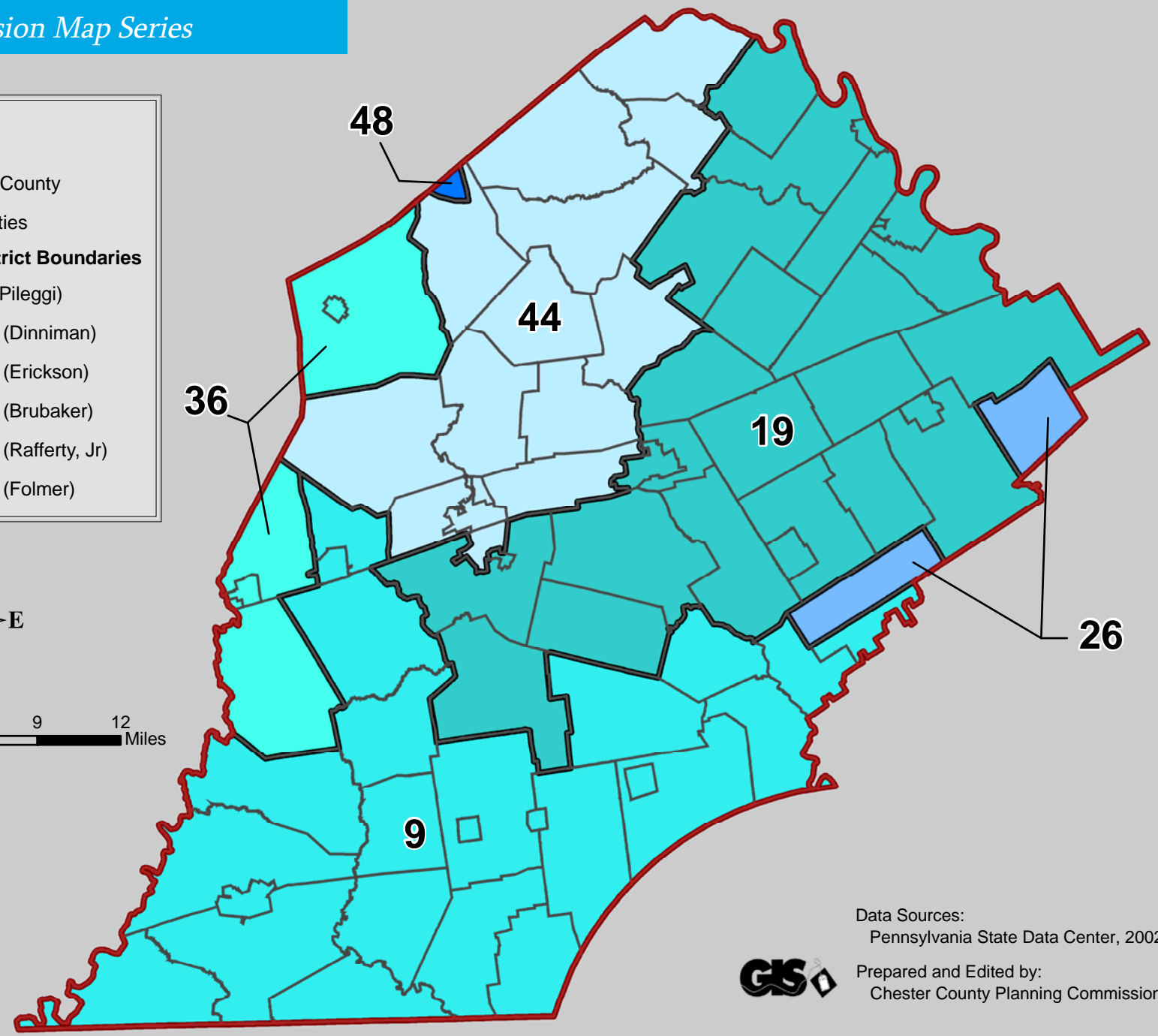
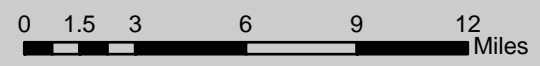


# Pennsylvania Senate Districts

## Planning Commission Map Series

### LEGEND

-  Outline of County
-  Municipalities
- State Senate District Boundaries**
-  District 9 (Pileggi)
-  District 19 (Dinniman)
-  District 26 (Erickson)
-  District 36 (Brubaker)
-  District 44 (Rafferty, Jr)
-  District 48 (Folmer)



This map was digitally compiled for internal maintenance and developmental use by the County of Chester, Pennsylvania to provide an index to parcels and for other reference purposes. Parcel lines do not represent actual field surveys.

No part of this document may be reproduced, stored in a retrieval system or transmitted in any form or by any means, electronic, mechanical, photocopying, recording or otherwise, except as expressly permitted by the County of Chester, Pennsylvania.

Data Sources:  
Pennsylvania State Data Center, 2002.



Prepared and Edited by:  
Chester County Planning Commission, 2007.